

### 2.5.3 Presenting images

The following graphic presentations are often used for public consultation because they are user-friendly and readily understood.

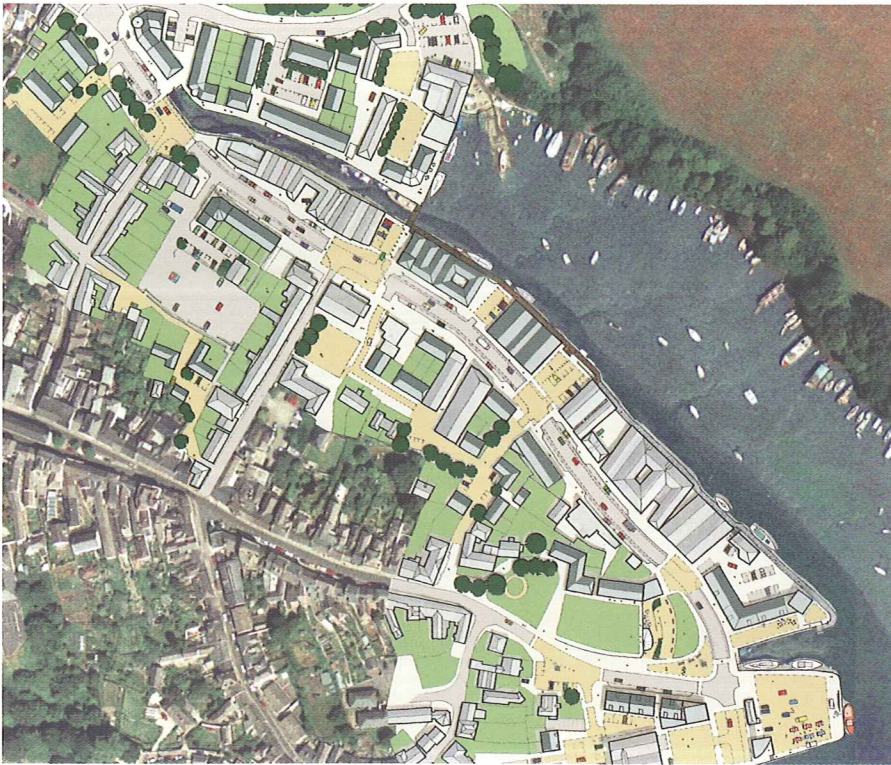
For those not familiar with them, two-dimensional plans can be difficult to grasp. Three dimensions are easier. Rendering two-dimensional images can help, as can aerial photography. Most people have some knowledge of maps, however, and a familiar map format may be appropriate for small scale plans covering wide areas.




Vertical aerial photography




Oblique aerial photography



Vertical aerial photography with montage



Physical model



Cartoon sketch