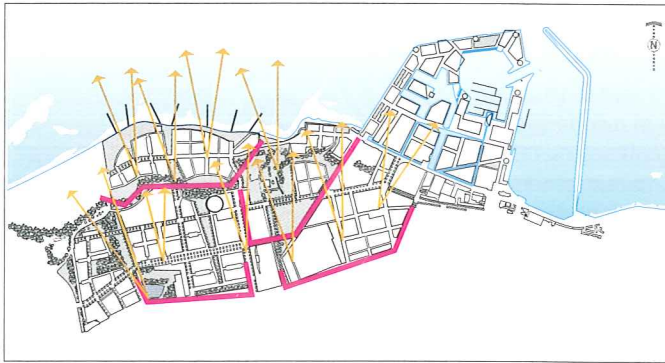


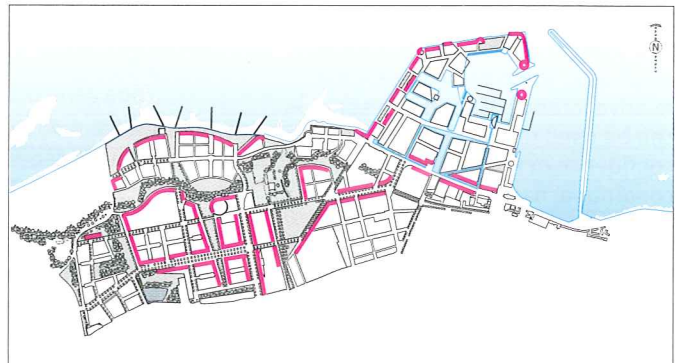
### 3.1.10 Layering

Separate layers of information can be presented on a common base-map to aid analysis of different issues or themes relating to a proposal. This reduces clutter and avoids confusion. They can be presented on both 2-D or 3-D plans. The examples below show a masterplan delayered and presented as single themes. Presenting them separately on an identical base-map allows easy comparison. Once issues are resolved it may be possible to incorporate multiple features on a single plan. This will be easier if they have been prepared to a common base.

*Series of themed plans for Granton Waterfront, Edinburgh*



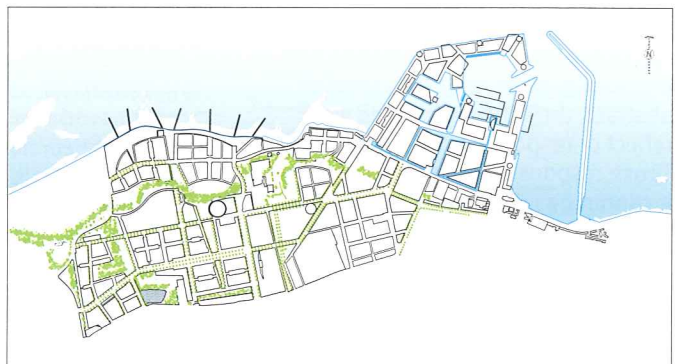
Site terraces



Key frontages



Green wedges



Tree-lined avenues