

A BRIEF REVIEW OF LAND ADMINISTRATION DOMAIN MODEL AND ITS TEMPORAL DIMENSION

BABALOLA Sunday Oyetayo^a, ABDDUL RAHMAN Alias^b and CHOON Tan Liat^{*c}

Faculty of Geo-information and Real Estate University Teknologi Malaysia
School of environmental Technology, Federal University of Technology Akure, Nigeria

^aomooroloba@gmail.com, ^balias@utm.my, ^{*c}tlchoon@utm.my

Abstract – Land Administration Domain Model (LADM) is published by the International Organization for Standardization as ISO19152:2012. LADM stimulates the development of software application and accelerates the implementation of proper land management system in support to sustainable development. LADM covers essential information related components of land management including those over water and elements above and below the earth surface. LADM standard provides an abstract, conceptual model with three packages and one sub-package. LADM defined terminology for land administration that allows a shared description of different formal customary or informal tenures. The standard provides the basis for national and regional profiles and enables the combination of land management information from different sources in a coherent manner. In this paper, Land Administration Domain Model and basic knowledge were treated. The effort of the experts with the pioneers in the standardization and publication of LADM was discussed in order to set the foundation for the review. Some of the available work from 2006 when the standardization processes began was reviewed with more emphasis on the time (temporal) dimension of LADM. From available journal and papers, the authors agreed that there is need for addition of the time dimension with the existing 3D to manage the land use complexity in this recent time. We therefore concluded in this paper that, the design and development process for International Standard ISO 19152:2012 temporal schema will be adopted as a methodology to achieve the aim of this research.

Keywords: Temporal, Pioneers, Conformance, Country Profile, International Standard, LADM

1.0 INTRODUCTION

Land is the habitat of man and animal; it is created for administrative and economic purposes. It is indeed the foundation of all forms of human and animal activities, from which the food, the shelter, a space to work and even a room to relax emanates. Therefore, it is the most valuable resource without which man could never exist and on which his continued existence and progress depend on. Land is the natural gift of nature, and the extent cannot be extended by any means, because it is fixed; the demand and its usage keep increasing every day. Subsequently, the space to build, to construct and to live is becoming unavailable because of the increased in the demand on the land, man builds up more interest in the way it should be managed. Every activity on earth takes place on the land; therefore, people began to look for ways to manage the land. Land administration system seems to be an immediate solution man can engage to solve the problem. Land administration began before the colonial period in Malaysia (Asian countries) and most of the developing countries although, it was not practiced the same way as it is been practice now. After the colonial period came the computer application in survey that brought in Geographic information system (GIS), Land information system (LIS), Cadastral information system (CIS) and multipurpose Cadastre (MPC).

In 1994 International Federation of Surveyors (FIG) which was founded in 1878 in Paris. FIG is an International organization representing the interests of Surveyors worldwide,

mandated the (Commission 7 Cadastral and Land management working group) to work on the existing cadastral, and the vision for future cadastre system (Cadastre 2014, FIG1998) [15].

Consequently, the process of development in cadastre 2014 gave birth to Core Cadastral Domain model (CCDM) and Land Administration Domain Model [5], [23]. The development process for the standard took more than four years within ISO/TC211 (Geographic Information) while it took up to six years of preparation within the FIG, but the original idea was launched at the 2002 FIG congress in Washington D.C., United State of America [22]. The ISO/TC211 is one of the over 200 technical committees of ISO; its scope covers the standardization of digital geographic information with more than 60 standard published [35]. The editing team and pioneers of LADM, Peter van Oosterom, Christiaan Lemmen and Harry Uitermark made decisions regarding the design change, adjustment and documentation of the changes as proposed by the LADM project team. Since then LADM has been developed incrementally [35]. However, between 2002, to 2006 and 2008, to 2012 version 0.1 to 0.6 and version A to C was developed and presented at different occasions respectively. In October 2006 at Munich Germany under the version 1.0 of FIG Core Cadastral Domain model version 1.0 was presented [18].

The standardization project of LADM started from year 2006 with a discussion between FIG and ISO/TC211 based on [18]. By 2008, a proposal for standardization received an affirmative vote, the project team, a group of expert and international institutions contributed to this development. There were a series of meetings between 2007 and 2011 by the project team where most of the inconsistencies were corrected (figure 1 shows the project team). The ISO secretariat processed all these in an efficient manner, and LADM was formally published on the 1st of December 2012 by International Standard ISO19152. [22].



Figure 1: Project Team in Molde, Norway, 2009: [24]

Land Administration Domain Model (LADM) is identified to be International standard organization of ISO 19152 under technical committee TC/211 for Geographic Information/Geomatics. It was designed as a standard for all land registration and transactions within the country and countries or local and localities. LADM is an abstract conceptual reference model which enables the concerned party or parties to communicate on the same platform based on a shared vocabulary. LADM supports the development of the application software and data quality management in land administration system [22]. It is an extendable, efficient and effective domain which expert in other countries can develop packages based on LADM for their countries. However, the world is never static, the complexities in land administration demands a model capable of handling more complex land management where time as a temporal dimension will be included [17]. This paper presents LADM from 2006, although, the idea came up in 2002 but the standardization projects started in 2006. Therefore, existing works done and the prospect for the future on its temporal dimension was reviewed. The increase in land used and land activities all over the world had made the land administration and management became complicated. The increase in complexity of land required that LADM concept in land administration has an improved capacity to manage the existing 2D/3D. In recent time, the inclusion of the third dimension has been relevant for apartment units; physical objects above or below land parcel such as tunnel; underground shopping mall; underground car park, underground water, mineral resources and utility network figure 4. But, the addition of the fourth dimension (The temporal dimension) will enrich and improve the incremental development of LADM. Section 1 of this paper talks about the introduction and the historical evolution of LADM and its approval as an international standard for land administration with brief information on some of the basic knowledge as a fundamental principle in LADM, the overview of efforts of the pioneers in the design, and the development of LADM. In section 2 the review of available literatures on LADM as well as the need for temporal (the fourth dimension) of LADM. Section 3 discusses the expected results. While, section 4 presents conclusions and future outlook.

1.1 Efforts of Pioneers in the Design and Development of LADM

In [17], the main objective of his Ph.D. thesis “*To design a land Administration Domain Model (LADM).*” The model should be possible to be used as a fundamental for Land Administration System (LAS) development. It has to be accepted and adaptable to local situations, be useable to organise LA data within a Spatial Data Infrastructure (SDI) and the design should be based on the pattern of people to land relationship. The Land Administration Domain Model (LADM) standard has been developed and published as a Draft International Standard (DIS) by the International Organisation for Standardization ISO 2011 as ISO 19152. The thesis covers basic information related to land administration. The components that is, the water and elements above and below the earth’s surface and those components concerning party related data; data on RRRs and the basic administrative units where RRRs apply to; data on spatial units and on surveying and topology/geometry which are represented in Unified Model Language (UML) packages and class diagrams [17]. Having achieved the objectives of his research, answered all the research questions and performed validation, he however concluded that LADM, the creative approach resulted in finding common denominators in land administration. The LADM standard has been designed such a way that it can easily be changed depending on local demand, but further implementation is ongoing.

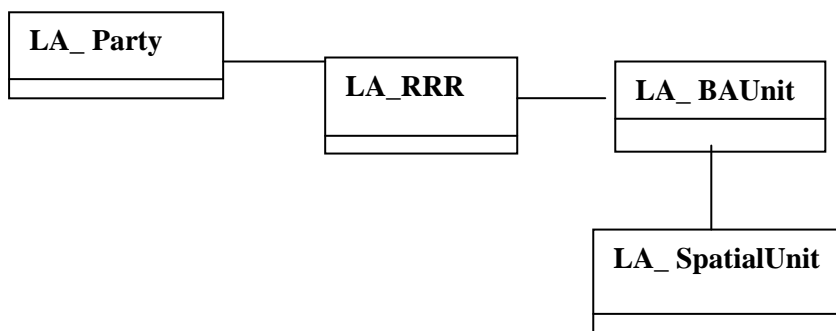
[22], presented an overview of the last and minor technical modification from Final Draft International Standard (FDIS) to IS in their article titled “*Land Administration Domain Model published by ISO*”. According to the authors, the main reason for the modification was the removal of the inconsistencies. They also further elaborated on the process to arrive at an International standard and the lessons the authors of the paper and the editors learned during the past years. LADM provides a comprehensive set of functionality based on Model Driven Architectures. The authors agreed that further issues will come including elaborating (country profile) and realizing a functional model suitable for implementation; database schema, temporal schema, exchange format and interface for edit and dissemination.

[35], gave an overview of the paradigm aspects of the standardization process of land administration domain model during year 2008-2012. During this period Harry Uitermark, Christiaan Lemmen and Peter Van Oosterom constituted the editing team of LADM. He also presented the start up of LADM, the standardization project and the Final Draft International Standard. Lack of procedural knowledge and understanding of the rules for the structuring of ISO documents was identified as two major problems for the delay of IS approval in July 2012.

1.2 Basic Knowledge in LADM

LADM is a conceptual model schema of land administration that provides a reference model that enables the involved parties both within a single country and across different countries to communicate on the same platform based on the shared vocabulary [22]. LADM supports the development of the application software for and data quality management in land administration system. Therefore, it is applicable to both local and International situations in land administration [22]. It is an international standard developed and published by the International Standardization Organization (ISO) under technical committee (TC211) for Geographic Information and Geomatics. ISO 19152 (ISO2011c) provided efficient and effective cadastral system development [4]. However, during the development of LADM, three core classes were identified, namely “Person, Right and Parcel” [19]. LADM is organized into three primary packages and one sub-package which facilitate maintenance of different data sets by different organizations each with their responsibilities in data maintenance at all levels. The core LADM in Version C is based on four core classes namely;

1. Class LA_Party, parties;
2. Class LA_RRR, rights, restrictions or responsibilities;
3. Class LA_BAUnit, basic administrative unit;
4. Class LA_SpatialUnit, spatial units;



Figure; 2: Four core classes of LADM (ISO 2011): [17]

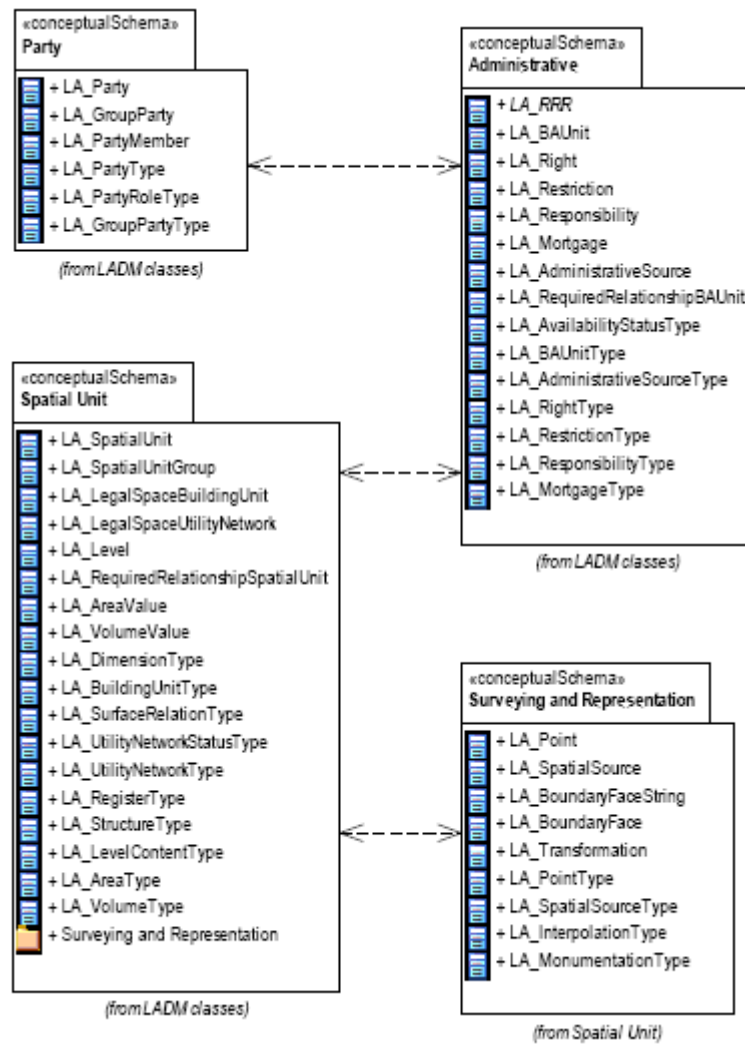


Figure 3; Basic classes of LADM: [17].

The three packages in LADM with one sub package as shown in figure 3.

1. The Party Package
2. The Administrative Package
3. The Spatial Package

The sub-package is the Surveying and Spatial Representation, source points, Spatial Unit package offers lines and surfaces.

2.0 THE NEED FOR TEMPORAL LADM

- FOUR DIMENSIONAL MODELS
- 2D \Rightarrow X,Y = 2D
 - 3D \Rightarrow X,Y,Z = SPACE
 - 4D \Rightarrow 3D+D = 4D
 - \Rightarrow SPACE+TIME = (4D) TEMPORAL DIMENSION

The Land Administration Domain Model LADM support both 2D and 3D parcels [34]. But the inclusion of the fourth dimension (time) will further demonstrate the strength and ability

of LADM to handle the dynamic relations of people and the land. Figure 4 shows various underground utility in 3D.

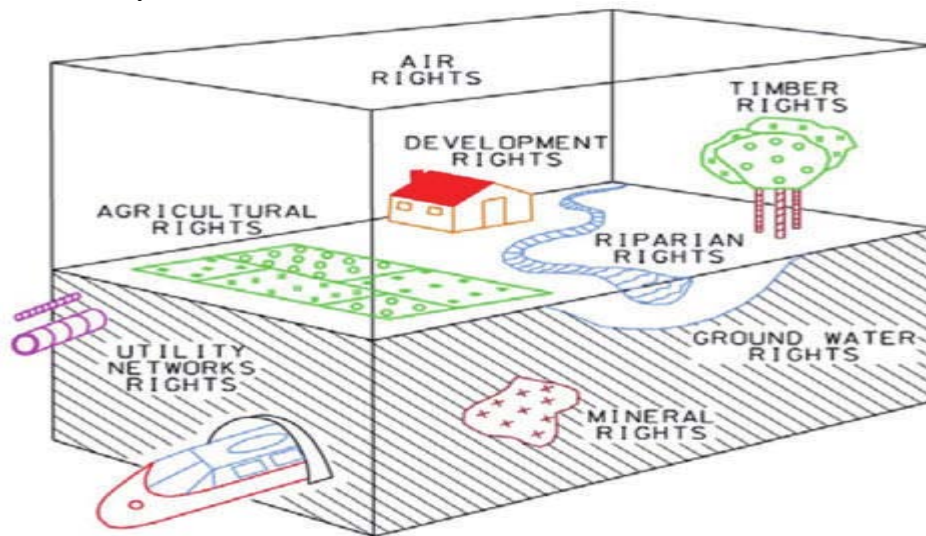


Figure 4; Rights and underground utilities in 3D space: [32]

[6], compared the approaches of Land Registry and Cadastre Information System (TAKBIS) in Turkish and Turkish National Geographical Information System (TUCBS) in Turkish conformity with LADM for modelling 3D/4D cadastre situation in Turkey. From the cases presented in the paper like many other countries, traditional cadastre showed some limitations to register and present 3D/4D situations; although, current cadastral can be improved to reflect better all dimensions of land since land management, registry of lands and cadastre data model of (TUCBS) is compatible with LADM. However, the authors agreed in their conclusion that managing multidimensional and temporal aspect still needs further studies.

[32], presented some reasons for discussing 3D+time been the integral factor in the relationship of man and land. They argue that some rights to property are limited by time, such as tenancy, leasing, mining right, hunting, fishing right etc. Another example in favour of 3D+time is that, cadastre implementation on its own needs access to historic data which they believed that is needed in recreation of the legal state of land or parcel boundary location such information is also vital for creating a multipurpose cadastre. Having considered Polish cadastre, they concluded that the available information set provides a starting point for the creation of a 3D+time cadastre in Poland using modern database software tool and Computer Aided Design (CAD), GIS software and (DBMS) Data Base Management System. They agreed, however that the time aspect requires further study and additional research also required for the methods of data acquisitions to satisfy the need for multidimensional cadastre.

[8] and [9], believed that due to the growing pressure on land and rising in land values as a result of more intensive and sophisticated land use; cadastres requires an improved capacity to manage the third dimension. In the paper, record of underground utility network in cadastre are considered in 3D+time= (4D) context. An empirical case study was performed, and the research was conducted on three countries; Turkey, Netherland and Australia on their legal, organization and technical structure. The physical and legal registration of utilities in three countries was examined and analyzed, the legal, organizational and technical aspects of current practice in an integrated way. A model was proposed for management of physical and legal network. From their research, they discovered that underground utility networks are the

most typical object with 4D characteristics in a cadastre. The authors agreed that in the context of their paper, the legal impact of a 4D cadastre could only be shortly addressed.

[7], asserted that the complex management tasks modelling dynamic and multi-dimensional spatial information have become one of the research topics in current land administration and management systems. However, most of the individual approaches have shown some limitations in certain situations. They, therefore, proposed the foundation of LA for 4D that involves a partition both in space and time without gaps or overlaps. The summary for the conclusion of that paper was that the problems are the same for technical and legal administration of these 4D objects in different countries but they agreed that countries have different legislation on LA and adjustment in land management can be required to apply the solution.

[12], discussed the adoption of a spatial information using science approach to bridge the gap between the technical and administrative aspect of groundwater management. The authors presented that the solution for global issues in groundwater resource management can be managed by the advancement in technologies. First step towards implementation of techniques which are essential is to include spatio-temporal dynamics properly in the standard data models. Meanwhile, spatial and temporal dimension review was done for legal-administrative and spatial units under the components of the standard LADM model. The authors agreed that another research on this topic should focus on a number of issues in order to derive Groundwater Rights Profile as well as an Aquifer Spatial Profile.

[25], studied the need for a 4D cadastral system by introducing time elements on cadastre by describing some case studies. Although, the authors agreed that the paper is an initial analysis which does not provide a final solution, but the aim is to start the international discussion on the requirements for a 4D cadastral registration. Having mentioned several aspects of temporal cadastral, considered and analyzed the following three cases;

1. A case of dynamic objects
2. Case of time sharing
3. Case of registration of utilities

The authors realized that interests in land have a component in time where most of the cases can be represented with separate spatial and time attributes. However, integrated treatment of space and time in one internal 4D data type representation might have some benefits for future realization of 4D cadastre. They concluded that, time aspect deserves further attention when it deals about system development thereby contributing to the improvement of land administration.

2.1 Conformance Testing, Country Profile and Application of LADM

The primary objective of ISO in the field of digital geographic information can only be achieved when data and system are tested to determine whether they are conform with relevant geographic information standard. ISO conformance and testing provides the concept, framework and methodology for testing and the criteria to achieve to claim conformance to ISO/TC211. Test methods are also addressed in this IS, but conformance testing does not include robustness testing, acceptance testing, and performance testing, as the geographic information standards does not establish requirements in these areas. ISO 19105 provides fundamental rules for specifying abstract test suites and for defining the procedures to be followed during conformance testing. Conformance may be claimed for data or software products or services or by specifications including any pattern or functional standard. The ATS is in conformance with ISO 19105. The LADM defines a conceptual schema. Actual use of the LADM requires that an application schema, such as a country profile, is developed

[17]. The ISO 19105 of the draft standard specifies how to test whether a particular application schema is conformant with the LADM in terms of package and level. Testing whether a particular data set is conformant, this implied that checking the data set content against the corresponding conformant LADM application schema [17]. It is important to know that the test suites of the draft international standard specify the requirements that the implementation under test has to meet some conditions in order to be conformant to this International Standard. For each of the test, the metadata conformity element takes one of the following values,

“Conformant (conformant), Not Conformant (notConformant), Not evaluated (notEvaluated)”

[10], gave the enhancement of the data model of the Cyprus land administration system (CLIS) with the adoption of the LADM was examined. The fundamental entities of CLIS was given and restructured to comply with the LADM. After analyzing the characteristics CLIS and LADM, they concluded that they are compatible and can, therefore, be used as a framework for CLIS’s data model upgrading. However, the authors hope for the future work to carry out implementation of the Cyprus LADM country profile.

[39], proposed a comprehensive Land Administration Domain Model country profile for 2D / 3D cadastral registration system in Malaysia. It is partly based on the existing spatial and administrative record systems, and on new developments inspired by the land administration domain model (LADM). Within the country profile it is attempted to cover all Malaysian LA related information in the model, which are maintained by different Originations. The authors believed that this is the beginning of the work in Land Administration Domain Model in Malaysia; further researches are still needed for the application. Similarly, country profile was developed for Portugal by [2]. An object-oriented conceptual model based on LADM was developed for Portuguese cadastre and the Real Estate Register; Poland country profile by [2], Turkey by [6], Brazil by [29], India by [30], Kenya by [33], and Croatia by [36]. For the country profiles mentioned above, the standard is suitable for the land administration system and can be adopted by mapping some concept of the country system into the LADM and vice versa, this set the stage and foundation for the standard to guide these countries on the efforts in improving their land administration but the studies has its limit because the studies only presented the design, the development of a technical model is required which will include the temporal dimension.

[5], examined the core data model of against the corresponding LADM basic classes and discover that LADM offered an opportunity to adopt an ISO conformant model in City of Johannesburg Land Information System (CoJLIS). He showed that LADM can be used to describe land administration information at a municipality in South Africa but there are some differences, similarities and mismatches of attributes between the LADM and the CoJLIS. The result improves the understanding of land administration at the CoJLIS in South Africa: the authors admitted that more empirical explorations are necessary to examine the applicability of the land administration domain model (LADM) within different contexts.

[13], investigated the level into which LADM can contribute to a fair approach in large-scale land acquisition. The problem of large-scale land acquisition was briefly introduced with a focus on the transfer of rights and restrictions; fitness of purpose was tested using a series of cases from Africa. The authors tried and presented the situation in the context of (LADM) framework. They concluded that LADM provides generic data model for land administration based on common grounds. It is possible to use it in informal and customary environments having developed Africa Land Specialization from LADM core classes although; further alignment with LADM development is needed.

The classification of interests in land was used by [27] to describe the newly developed Legal Cadastral Domain Model to develop the LADM further. The result of the paper was a proposal on how the legal part of the LADM ('administrative package', interest in land) can be expanded to some few conceptual classes in the existing standard seems possible. According to the authors, more research is still needed by investing more jurisdictions but the extended legal profile presented in the paper is seen as the first step towards detailed classification of rights, restrictions and responsibilities.

[20], linked land records in Croatia to land administration domain model LADM. The goals of that research paper aimed at providing the conditions towards official records in Republic of Croatia and their adjustment to electronic data processing. The analysis carried out by the authors confirmed redundancy of data in official records although some level of compliance with LADM was established. Therefore, the research is a prerequisite for the improvement of national system registers. Taking into consideration the LADM concept, part of this serves as a contribution in development of the country profile for the Republic of Croatia. The authors recommended that a further development should follow the example of LADM that has shown how to handle LA data in the best possible manner.

[21], analyzed Surveying and Spatial representation sub-packages of the LADM. The relevant parts to other ISO were examined in order to understand the modelling of surveying and the associates to the spatial units fully. A 2D terrestrial survey was used to illustrate the capabilities of LADM. The authors suggested that additional example case for alternative spatial data source should also be investigated.

A number of countries have considered the adoption and application of LADM to their local needs in land administration. In Europe, LADM was applied in the Infrastructure for Spatial Information (ISI) in order to prove the compatibility with INSPIRE. Also, further investigations were examined to the integration of LADM with European Land Parcel Identification System (ELPIS). Other notable works on LADM by other researcher from 2012 and 2014 includes; [1], [3], [14], [16], [27], [28], [31], [37] and [38].

3.0 EXPECTED RESULTS AND DISCUSSION

The conceptual workflow will follow the mathematical model of 4D space and time modeling. In figure 5 below, one 2D model is seen as x and y in the first iteration (2D x, y) and two alternative 3D models in the second iteration (2D+time, 3D x, y, z), these model leads to final 4D model which are produced from the lower model (2D and 3D). The approach and the fundamental knowledge gain from [26] on how best the modeling can be done and the integration of the lower dimension will be discussed in our next study.

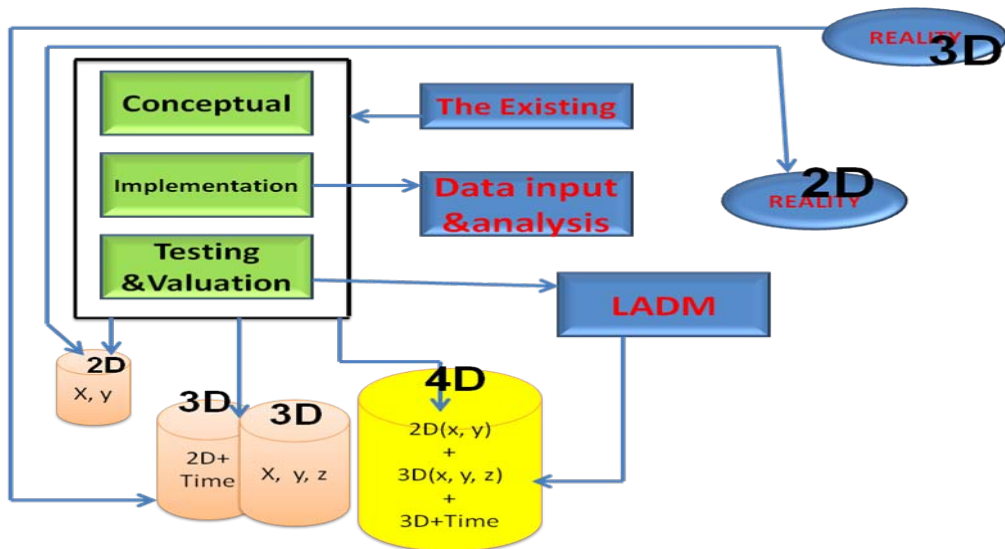


Figure 5: Workflow of Research Methodology developed from [26].

Land Administration Domain Model (LADM), being a new conceptual model that was published in 2012 is developing, and its effective use is becoming known all over the world. At same time, the knowledge of people in LADM to land administration is spreading especially in European countries. These may be a major reason the awareness keeps increasing in the recent time among the researchers and academia. However, one can say that the knowledge of LADM has improved LA in Europe, America and Asian countries. The tentacles are spreading right from the Netherland to Portugal, Germany to Turkey, South Korea, Ireland, Sweden and India, down to Malaysia and gradually to Africa and beyond. Critical review of the earlier work done on LADM revealed that the initial work was mostly on the testing and conformance of LADM with few of LADM applications. However, this has been the foundation upon which other works and researches were built.

The complexity and flexibility of modern land use require that land administration system gets additional and improved capacity to manage 3D (third dimension). The world is a dynamic one; the need in relation to the representation of the temporal dimension cannot be overemphasized; either integrated with the spatial dimension or as separate attribute(s) [8], [9], [11], [17] and [25]. Many researchers agreed that the 4D integrated space and time paradigm, as a partition of space and time without gaps and overlaps (in space and time) is generic and solid basis. Meanwhile, [19], believed this may be difficult initially but may be totally achieved by the year 2020. However, [9], proposed three solutions for 4D cadastre-with the case study on the utility as follows. “

“Creating a link between the parcel and the documents containing 3D information as an attribute when legal space is established for the utility network; Copying 3D geometric description of the utilities into the cadastre (i.e. the description of the physical objects), which can be used to create the legal object; Creating 3D legal space and referring from the cadastre system to corresponding 3D descriptions in external registrations of representations of the physical utility networks”.

The proposals are useful in the case of underground infrastructure, gas network, electricity cables, underground water pipes, as well as space over land such as rail tracks etc. LADM in its conformance covers a vast area of applications with its external classes also but

in this situation, time (temporal) the fourth dimension is an important element (dimension) that determines the dynamism of LA and as component of the 4D or (SPACE, x, y, z + TIME, t) has been a topic of research for decades, one should remember that land is a limited resource, fixed and non-expendable; the demand increases every time which is reflected constant in land trading. Therefore, since LAS are meant to register people's interests in (RRR) lands, and the information regarding it must be known to the society in which the land occupies. Then, there is need for addition of time dimension (temporal dimension) to take care of the lands complexities arising as result of high demand on land use. Registration itself takes time from the moment of the transaction through the data acquisition till the data is kept in the database, and the land documents are ready for collection. Temporal dimension 3D+time (4D) is important in LAS [25]. The interests in land have an element in time, the fourth dimension (temporal aspects) of the interests in real estate, is an important aspect of land administration and cadastral registration. A record of history may be required on property, when information on land use development to support future land policy, when a history of the database content is needed, when the ownership is passed to other people, or in a real world time aspect and system time aspect, it is clear that time has always played an important role in land administration system.

The first groups of beneficiaries of the outcome of this study are the geo information data providers; Land Surveyor, Civil Engineers, Geo Planners, Geologist and Geomatics Engineers to mention a few. The advantages with respect to efficiency and consistency of data obtained since they are responsible for providing as well as storing large amounts of geo information data. The problem of under and over estimation for projects will be well managed since this will provide a rough idea of the time needed to be spent on any project. Another group of beneficiaries are the individual, formal and informal land owner, land vendors and the government. As it was mentioned earlier in this study, people's relationship in land are dynamic, people go and come ownership changes over time but land remains fixed and unmovable. Government needed to use the land for developmental purposes, as well as to collect taxes on the already occupied land. All these are functions of time which is important in the history tracking of records. Perhaps, the most group of stakeholder that will benefit mostly is the land vendors because they are the end user of geo information data, if any problem will arise in land transactions, it is the size. However, the long term benefit of this research is that geo information technologies are important in the development of modern technology in land administration.

4.0 CONCLUSION

A more detailed research approach of the temporal and spatial aspect of LADM must be investigated in order to see more improvement on what has been obtained from other researchers. Having appreciated all the initial work done by other researchers, their works have been the basis for this research work. The reviewed available literatures, on the earlier research from 2006 till date, shows that much work has not been done on the temporal dimension of LADM. However, developing a model for the time dimension of LADM will be of immense advantage to land administrators, the governments and land users all over the world. Subsequently, to achieve a useful research outcome for temporal LADM, the principle and a design development process for International Standard of ISO 19152 Geographic Information (temporal schema) will be adopted as a methodology for temporal LADM.

REFERENCES

1. Y. Budisusanto, T. Aditya, R. Muryamto, LADM Implementation Prototype for 3D Cadastre Information System of Multi-Level Apartment in Indonesia, in 5th Land Administration Domain Model Workshop. 2013: Kuala Lumpur, Malaysia.
2. J. Bydłoz, Towards LADM Country Cadastral Profile – Case Poland., in 5th Land Administration Domain Model Workshop. 2013: , Kuala Lumpur, Malaysia.
3. A.F.T. Carneiro, D.A. Erba, E.a.A. Augusto, Preliminary Analysis of the Possibilities for the Implementation of 3D Cadastre in Brazil, in 2nd International Workshop on 3D Cadastres. 2011: Delft, the Netherlands.
4. T.L. Choon, L.K. Seng, Towards a Malaysian Multipurpose 3D Cadastre based on the Land Administration Domain model (LADM) An Empirical study., in 5th Land Administration Domain Model Workshop. 2013: Kuala Lumpur, Malaysia. p. 109-132.
5. T. Dinao, S. Coetzee, Application of the Land Administration Domain Model to the City of Johannesburg Land Information System. *South African Journal of Geomatics*, 2(3) (2013).
6. F. Döner, C. Biyik, Conformity of LADM for Modeling 3D-4D Cadastre Situations in Turkey, in 5th Land Administration Domain Model Workshop. 2013: Kuala Lumpur, Malaysia.
7. F. Doner, Rod Thompson, Jantien Stoter, Christiaan Lemmen, H. Ploeger, P.V. Oosterom, 4D Land Administration Solutions in the Context of the Spatial Information Infrastructure, in Integrating Generations FIG Working Week 2008 Stockholm, Sweden 14-19 June 2008. 2008: Stockholm, Sweden
8. F. Döner, R. Thompson, J. Stoter, C. Lemmen, H. Ploeger, P.V. Oosterom, S. Zlatanova, 4D cadastres: First analysis of legal, organizational, and technical impact—With a case study on utility networks. *Land Use Policy*, 27(4) (2010) 1068-1081.
9. F. Döner, R. Thompson, J. Stoter, C. Lemmen, H. Ploeger, P.V. Oosterom, S. Zlatanova, Solutions for 4D cadastre – with a case study on utility networks. *International Journal of Geographical Information Science*, 25(7) (2011) 1173-1189.
10. E.A. Elia, J.A. Zevenbergen, C.H.J. Lemmen, P.J.M.V. Oosterom, The land administration domain model (LADM) as the reference model for the Cyprus land information system (CLIS). *Survey Review* (2013).
11. T. Ghawana, J.P. Hespanha, J. Zevenbergen, P.V. Oosterom, Groundwater Management in Land Administration:A Spatio-temporal Perspective, in FIG Congress 2010, Facing the Challenges – Building the Capacity. 2010: Sydney, Australia.
12. T. Ghawana, J.P. Hespanha, J. Zevenbergen, P.V. Oosterom, Spatial Dimensions of Land Administration and User Rights over Groundwater: Case study of Kerala, India vs. Coca Cola, in FIG Working Week 2011 Bridging the Gap between Cultures. 2011: Marrakech, Morocco.
13. J.P. Hespanha, T. Ghawana, C. Lemmen, J. Zevenbergen, Can LADM contribute to a more fair large scale land acquisition?, in FIG Working Week 2013 Environment for Sustainability. 2013: Abuja, Nigeria.
14. H.I. Inan, Associating External Land Use-Cover Information with LADM's spatial unit., in 5th Land Administration Domain Model Workshop. 2013: Kuala Lumpur, Malaysia.
15. Jürg Kaufmann, D. Steudler, Cadastral 2014 with the Working Group 1 of FIG Commission 7. 1998, FIG.
16. M. Kalantari, A. Rajabifard, J. Urban-Karr, K. Dinsmore, Bridging the Gap between LADM and Cadastres., in 5th Land Administration Domain Model Workshop. 2013: Kuala Lumpur, Malaysia.
17. C. Lemmen, A Domain Model for Land Administration, PhD thesis, Technische Universiteit Delft The Netherland, The Netherland, 2012
18. C. Lemmen, P.V. Oosterom, The Land Administration Domain Model Standard., in 5th Land Administration Domain Model Workshop. 2013: Kuala Lumpur, Malaysia.

19. C. Lemmen, P.V. Oosterom, R. Thompson, J. Hespanha, H. Uitermark, The Modelling of Spatial Units (Parcels) in the Land Administration Domain Model (LADM), in FIG Congress 2010 Facing the Challenges – Building the Capacity. 2010: Sydney, Australia.
20. M. Mađer, H. Matijević, M. Roić, Linking Land Registers and Other Official Registers in the Republic of Croatia., in 5th Land Administration Domain Model Workshop. 2013: Kuala Lumpur, Malaysia.
21. P.J.M.V. Oosterom, C.H.J. Lemmen, H. Uitermark, G. Boekelo, G.V. D. Land Administration Standardization with focus on Surveying and Spatial Representations, Survey summit, the ACMS Anual Conference. 2011. San Diego USA: American Congress on Surveying and Mapping/ESRI.
22. P.V. Oosterom, L. Christiaan, U. Harry, ISO 19152 2012, Land administration domain model published by ISO, in FIG Working Week 2013.Environment for Sustainability. 2013: Abuja, Nigeria.
23. P.V. Oosterom, C. Lemmen, T. Ingvarsson, P.V.D. Molen, H. Ploeger, W. Quak, J. Stoter, J. Zevenbergen, The core cadastral domain model. *Computers, Environment and Urban Systems*, 30(5) (2006) 627-660.
24. P.V. Oosterom, C. Lemmen, H. Uitermark, Land Administration Standardization with focus on Evidence from the Field and Processing of Field Observations¹, in FIG Working Week 2012 Knowing to manage the territory, protect the environment, evaluate the cultural heritage. 2012: Rome, Italy, 6-10 May 2012.
25. P.V. Oosterom, H. Ploeger, J. Stoter, R. Thompson, C. Lemmen, Aspects of a 4D Cadastre: A First Exploration, in Shaping the Change XXIII FIG Congress. 2006: Munich, Germany.
26. P.V. Oosterom, J. Stoter. 5D data modelling Full Integration of 2D 3D Space, Time and scale dimensions, in S.I. Fabrikant (Ed.), *GIScience 2010*, LNCS 6292,. 2010. Berlin Heidelberg © Springer-Verlag
27. J. Paasch, P.V. Oosterom, Christiaanlemmen, J. Paulsson, Specialization of the LADM - Modelling of non-formal RRR, in International FIG workshop on the Land Administration Domain Model. 2013: Kuala Lumpur, Malaysia.
28. S. Paixão, J.P. Hespanha, T. Ghawana, A.F.T. Carneiro, J. Zevenbergen, Modelling Brazilian Indigenous Tribes Land Rights with ISO 19152 LADM., in 5th Land Administration Domain Model Workshop. 2013: Kuala Lumpur, Malaysia.
29. U.C.D. Santos, A.F.T. Carneiro, A.J.B. Andrade, Analysis of the Application of the LADM in the Brazilian Urban cadastre- A case study of city of Arapiraca Brazil., in 5th Land Administration Domain Model Workshop. 2013: Kuala Lumpur, Malaysia.
30. A. Sengupta, D. Bandyopadhyay, Christiaanlemmen, A.V.D. Veen, Potential use of LADM in cadastral data management in India, in International FIG workshop on the Land Administration Domain Model. 2013: Kuala Lumpur, Malaysia.
31. Y.-H. Shin, B.-Y. Kwak, A Review of Korean LADM based on the Cadastre Reform Project., in 5th Land Administration Domain Model Workshop. 2013: Kuala Lumpur, Malaysia.
32. M. Siejka, M. Slusarski, M. Zygmunt, 3D+time Cadastre, possibility of implementation in Poland. *Survey Review*, 46(335) (2014) 79-89.
33. D.N. Siriba, J.N. Mwenda, Towards Kenya's Profile of the Land Administration Domain Model LADM., in 5th Land Administration Domain Model Workshop. 2013: Kuala Lumpur, Malaysia.
34. J.E. Stoter, 3D Cadastre, in *Geo-information and Land Development*, T.U. Delft, Editor. 2004: Delft. p. 334.
35. H. Uitermark, Status of the LADM Standardization Process within ISOTC211., in Workshop LADM from Research to Implementation– Land Administration Domain Modelling at a threshold. 2012: Rotterdam, The Netherlands. p. 1-10.
36. N. Vučić, M. Roić, Z. Kapović, Current Situation and Prospect of 3D Cadastre in Croatia, in 2nd International Workshop on 3D Cadastres. 2011: Delft, the Netherlands. p. 255-270.

37. N. Vučić, M. Roić, D. Markovinović, Towards 3D and 4D Cadastre in Croatia, in 4th International Workshop on 3D Cadastres. 2014: Dubai, United Arab Emirates. p. 261-280.
38. Y. Zhuo, Z. Ma, C. Lemmen, R. Bennett, Integration of Land and Housing Information in China- first analysis of legal requirement for LADM compliance., in 5th Land Administration Domain Model Workshop. 2013: Kuala Lumpur, Malaysia.
39. N.A. Zulkifli, A.A. Rahman, P.V. Oosterom, Developing 2D and 3D Cadastral Registration System based on LADM illustrated with Malaysian Cases, in 5th Land Administration Domain Model Workshop. 2013: Kuala Lumpur, Malaysia.

World Virtual Conference on Applied Sciences and Engineering Applications

27-29 March 2015

Johor Bahru, Malaysia

Organized by

Penerbit
Akademia Baru

All accepted papers will be published in indexed journals

Letter of Acceptance

March 27-29, 2015, Malaysia

<http://www.akademiabaru.com/wvcasea>

Article: *A Brief Review of Land Administration Domain Model and its Temporal Dimension*
(Article no.: WVCASEA2015-ID-074)

Authors: Babalola Sunday Oyetayo, Prof. Alias Abddul Rahman and Dr. Choon Tan Liat

Dear Prof. /Dr. /Mr. /Mrs. /Miss/Ms.

ACCEPTANCE FOR WORLD VIRTUAL CONFERENCE ON APPLIED SCIENCES AND ENGINEERING APPLICATIONS

Thank you for your full technical paper submission and interest.

The WVCASEA2015 reviewers have completed the review for your paper and suggested the following recommendations:

Status of technical paper

Accept as it is

Accept with corrections

Reject

In order to register the conference and have your paper included in the journal, you must finish the following steps.

1. Revise the paper according to reviewers comments.
2. Finish the payment of registration fee before 25th March 2015.

The payment can be accomplished through Bank in, Bank transfer or telegraphic transfer to the following details:

Beneficiary: Penerbit Akademia Baru

Account Details: CIMB Islamic Bank Berhad

Account number: 8601998507

Swift code: CTBBMYKL

Full Address: No. 93, Jalan Seri Impian 1, Taman Impian Emas, 81300 Skudai,
Johor, Malaysia

Remark: Article No.

3. Submit the Revised Paper, Presentation Slide and Proof of Payment to wvcasea@gmail.com before 25th March 2015. Please write the Article No. as the subject of your email.

Yours sincerely,

A handwritten signature in black ink, enclosed in a hand-drawn oval. The signature appears to read 'Nor Azwadi'.

ASSOC. PROF. DR. NOR AZWADI CHE SIDIK

WVCASEA Co-Chairman
Dept. of Thermofluids
Faculty of Mechanical Engineering
Universiti Teknologi Malaysia
81310 Johor Bahru, Johor
Malaysia
Tel: 607-5534650 or ext. 34650
Fax: 607-5566159